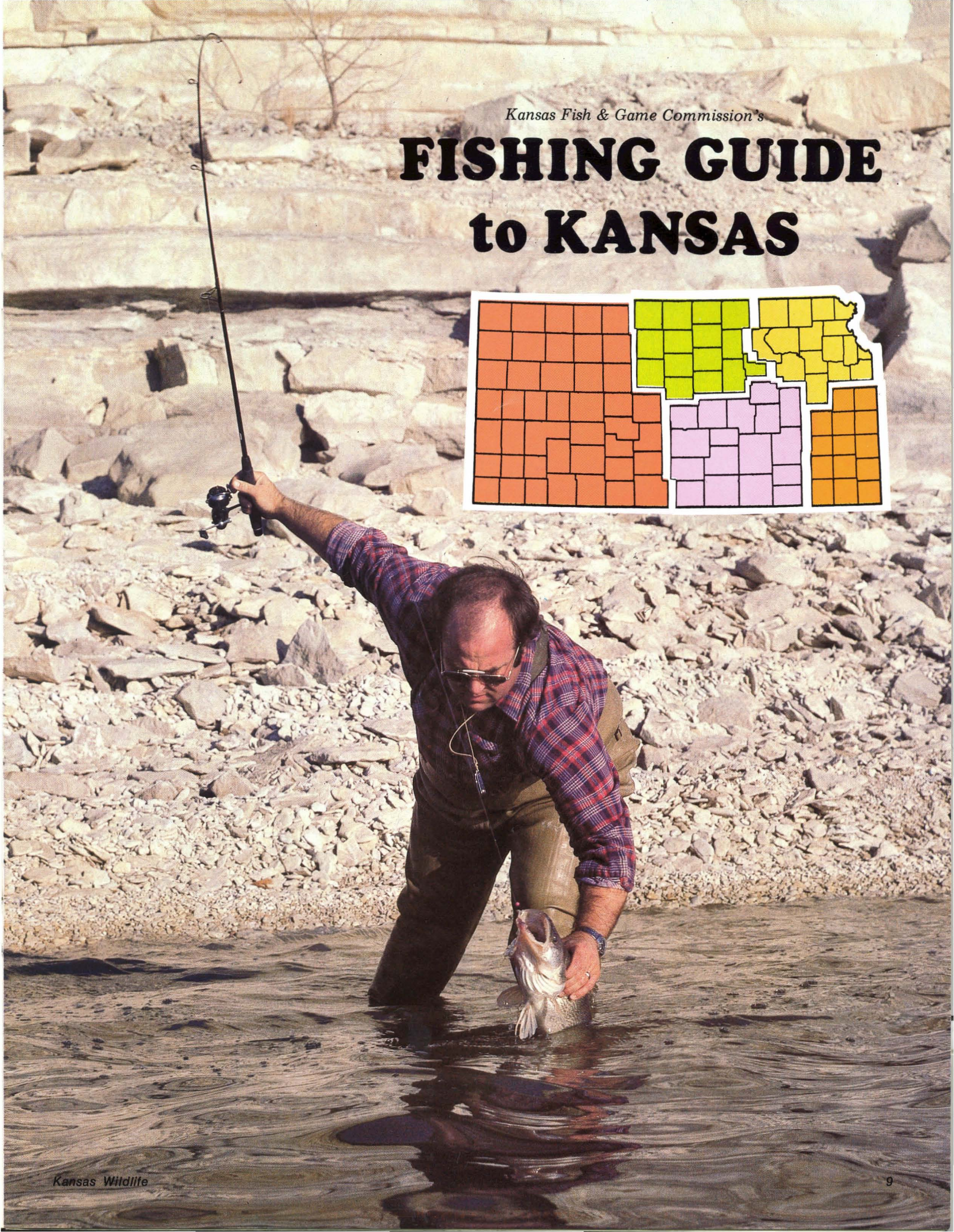
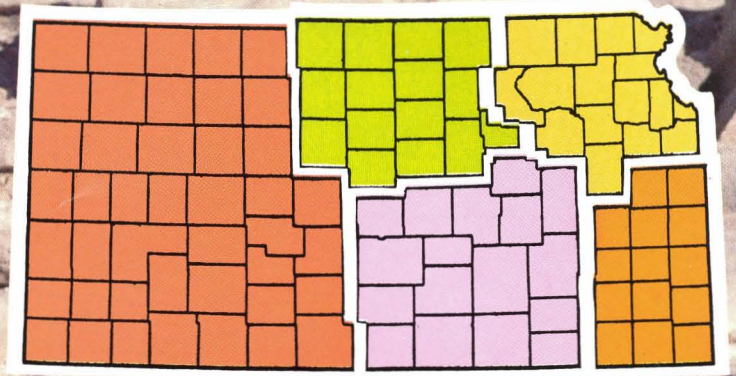


Kansas Fish & Game Commission's

FISHING GUIDE to KANSAS



Public impoundments covered in this guide are of three main types: (1) large reservoirs, built and operated by either the U.S. Corps of Engineers or Bureau of Reclamation (except for LaCygne which is a cooling lake for an electric generation plant); (2) state fishing lakes, fully owned and operated by the Fish and Game Commission; and (3) community lakes, owned and operated by local units of government. Fish and Game manages sport fish in all these waters and all state fishing laws apply to them.

Fish and Game offices throughout Kansas can provide more specific information on angling techniques, local conditions, fishing and boating regulations, and other matters. Many of the public lakes have their own detailed maps such as the Corps of Engineers or Bureau of Reclamation provide on their large reservoirs. The Kansas Park and Resources Authority (503 Kansas Ave., Box 977, Topeka, KS 66601) and the Kansas Department of Economic Development (503 Kansas Ave., Topeka, KS 66601) both have helpful park and camping guides which you may wish to order. Don't forget your annual copy of the most recent fishing regulations brochure available everywhere fishing licenses are sold!

Different public waters may have different fishing regulations. These special regulations are posted at these waters. Always check for such signs wherever you fish. These regulations have been developed to maintain or improve good fishing opportunities tailored to fit specific conditions of these waters.

Legal length limits for black bass (largemouth, smallmouth, spotted or Kentucky) may vary substantially among these impoundments, but again, ample sign posting will make you aware of the differences.

Another caution — state fishing lakes are operated for fishermen. Use of motorboats is limited to fishing purposes only. Pleasure boating, such as water skiing or sightseeing, is unlawful on these waters.

Farm Ponds: The estimated 50,000 fishable ponds of Kansas are under private ownership. Permission to fish these waters must be granted by the landowner or tenant in control of the land.

Streams: Most of the state's 10,000 miles of fishable streams are also in private ownership. Permission from landowners or tenants is required to avoid potential trespass violations. Three exceptions to this rule are the Arkansas River, the Kansas River, and the Missouri River which are in the public domain.

Landowner permission is still required for access through private lands to reach these three rivers. However, points of public stream access are shown on the last page of this guide. All state fishing laws apply to the streams of Kansas.

MAJOR FIELD OFFICES OF FISH & GAME

PRATT HEADQUARTERS
Route 2, Box 54A
Pratt, Kansas 67124
(316) 672-5911

NORTHEAST REGION
3300 SW 29th
Topeka, Kansas 66614
(913) 273-6740

NORTHCENTRAL REGION
Box 489, 511 Cedar
Concordia, Kansas 66901
(913) 243-3857


NORTHWEST REGION
Route 2
Hays, Kansas 67601
(913) 628-8614

SOUTHWEST REGION
808 Highway 56
Dodge City, Kansas 67801
(316) 227-8609

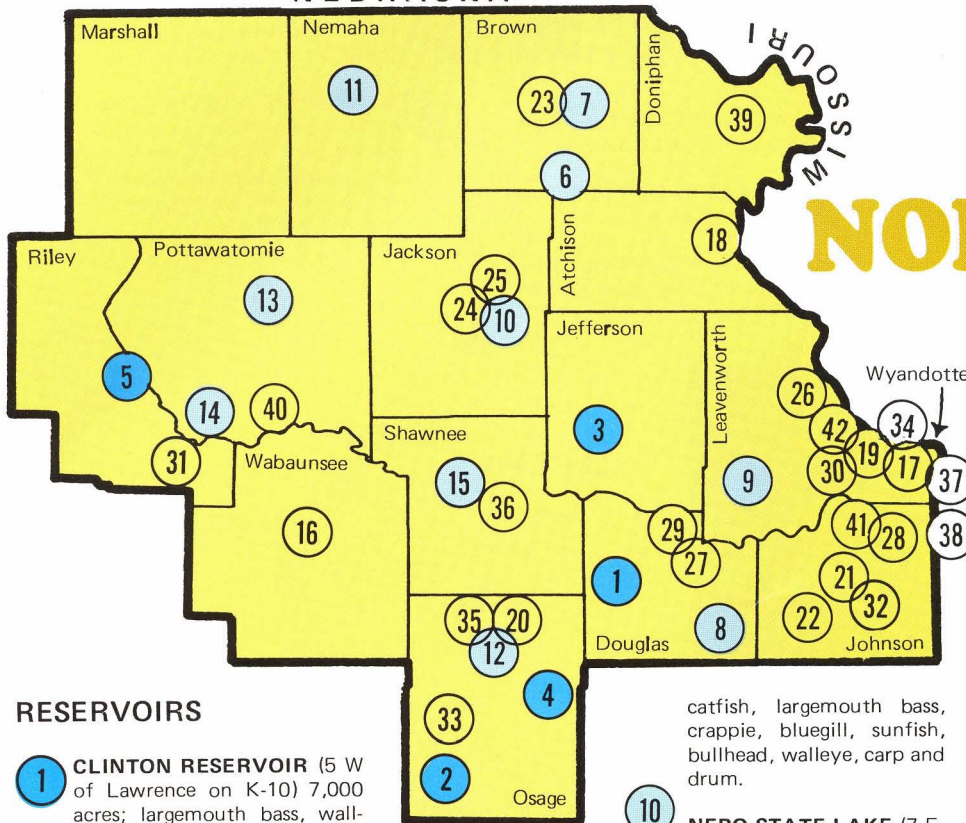
SOUTHCENTRAL REGION
Box 764, 204 West 6th
Newton, Kansas 67114
(316) 283-2482

SOUTHEAST REGION
222 W. Main Buldg., Suite C & D
Chanute, Kansas 66720
(316) 431-0380

EMPORIA RESEARCH OFFICE
832 East 6th
Emporia, Kansas 66801
(316) 342-0658



NEBRASKA



NORTHEAST

RESERVOIRS

- 1 CLINTON RESERVOIR** (5 W of Lawrence on K-10) 7,000 acres; largemouth bass, walleye, northern pike, channel catfish, white bass and crappie.
- 2 MELVERN RESERVOIR** (35 S of Topeka on US 75) 7,000 acres; largemouth bass, crappie, channel catfish, flathead catfish and northern pike.
- 3 PERRY RESERVOIR** (18 NE of Topeka on US 24) 12,600 acres; channel catfish, walleye, largemouth bass, crappie and white bass.
- 4 POMONA RESERVOIR** (25 S of Topeka on US 75) 4,000 acres; crappie, white bass, largemouth bass, walleye, flathead and channel catfish.
- 5 TUTTLE CREEK RESERVOIR** (Dam is 6 N of Manhattan on K-13) 15,800 acres; crappie, channel catfish, flathead catfish, white bass, walleye and trout seasonally in the dam drainage system.

STATE FISHING LAKES

- 6 ATCHISON STATE LAKE** (2 N, 2 W of Atchison) 66 acres; crappie, bass, channel catfish, bullhead and bluegill.
- 7 BROWN STATE LAKE** (8 E, 1 S of Hiawatha) 62 acres; largemouth bass, channel catfish, crappie, bluegill, carp, flathead catfish, sunfish and bullheads.
- 8 DOUGLAS STATE LAKE** (1½ N, 1 E of Baldwin) 180 acres; largemouth bass, channel catfish, bluegill, sunfish, walleye, bullhead and carp.
- 9 LEAVENWORTH STATE LAKE** (3 W, 1 N of Tonganoxie) 175 acres; channel

catfish, largemouth bass, crappie, bluegill, sunfish, bullhead, walleye, carp and drum.

- 10 NEBO STATE LAKE** (7 E, 1 S of Holton) 38 acres; largemouth bass, channel catfish, bluegill, crappie, bullhead, sunfish and carp.
- 11 NEMAHA STATE LAKE** (1 E, 4 S of Seneca) 248 acres; largemouth bass, channel catfish, bullhead, blue catfish, crappie, walleye and sunfish.
- 12 OSAGE STATE LAKE** (3 S, ½ E of Carbondale) 140 acres; Warmouth bass, largemouth bass, channel catfish, crappie, bluegill, sunfish, walleye, flathead catfish and carp.
- 13 POTTAWATOMIE STATE LAKE No. 1** (5 N of Westmoreland) 24 acres; channel catfish, largemouth bass, bluegill, bullhead, walleye, green sunfish and flathead catfish.
- 14 POTTAWATOMIE STATE LAKE No. 2** (1½ E, 2½ N of Manhattan) 75 acres; crappie, bluegill, warmouth bass, bullhead, walleye, green sunfish, flathead catfish, largemouth bass and channel catfish.
- 15 SHAWNEE STATE LAKE** (7 N, 2½ E of Silver Lake) 135 acres; largemouth bass, crappie, channel catfish, bluegill, bullhead, sunfish, green sunfish, walleye, northern pike, carp and flathead catfish.

COMMUNITY LAKES

- 16 ALMA CITY LAKE** (2½ SE of Alma) 80 acres; largemouth bass, channel catfish, bluegill, walleye, green sunfish and bullhead.

- 17 ANTIOCH PARK** (6501 Antioch Road, Shawnee Mission) 3 acres.
- 18 ATCHISON CITY WATERSHED LAKES** (Within Atchison City limits) 90 acres; largemouth bass, crappie, bluegill, channel catfish, bullhead, flathead catfish and green sunfish.
- 19 BIG 11** (11th & State Ave., Kansas City, Ks.) 3 acres.
- 20 CARBONDALE CITY LAKE** (2 E of Carbondale) 265 acres; largemouth bass, white bass, channel catfish, bluegill, bullhead, carp, drum, flathead catfish, green sunfish, sunfish and crappie.
- 21 FRISCO LAKE** (Olathe, Ks.) 12 acres.
- 22 GARDNER CITY LAKE** (1 N of Gardner) 100 acres; channel catfish, flathead catfish, crappie, bluegill, sunfish, largemouth bass, bullhead and yellow perch.
- 23 HIAWATHA MUNICIPAL LAKE** (1½ S of Hiawatha on US 159/73) 7 acres.
- 24 HOLTON CITY (Elkhorn)** (W edge of Holton) 4 acres.
- 25 HOLTON CITY (Prairie)** (1½ N, 3½ W of Holton) 78 acres; channel catfish, largemouth bass, crappie, bluegill, bullhead and carp.
- 26 LEAVENWORTH (Jerry's) LAKE** (Jerry's Park, Leavenworth, Ks.) ¼ acre.
- 27 LONE STAR LAKE** (4 SW of Lawrence, Ks.) 195 acres.
- 28 LENEXA (Rose's) LAKE** (87th & Lackman, Lenexa, Ks.) 2 acres.
- 29 MARY'S LAKE** (½ E of Haskel & 31st St., Lawrence, Ks.) 3 acres.
- 30 NORTH PARK LAKE** (Northwest Bonner Springs City limits) 3 acres.
- 31 OGDEN CITY LAKE** (Ogden, Ks.) 24 acres.
- 32 OLATHE CITY LAKE** (2 W of Olathe) 180 acres; largemouth bass, bluegill, channel catfish, crappie, walleye, white bass, warmouth bass, sunfish and carp.

Norm Swartz

33 OSAGE CITY LAKE (1½ S of Osage City, Ks.) 50 acres; largemouth bass, channel catfish, bullhead, bluegill and crappie.

34 PIERSON PARK LAKE (55th & Douglas, Kansas City, Ks.) 13 acres.

35 SCRANTON CITY LAKE (1½ S, 1½ E of Scranton) 11 acres.

36 SHAWNEE LAKE (3139 SE 29th St., Topeka, Ks.) 416 acres.

37 SHAWNEE MISSION PARK LAKE (79th & Renner Rd., Shawnee Mission, Ks.) 135 acres.

38 SOUTH LAKE PARK (87th & Valley View, Overland Park, Ks.) 5½ acres.

39 TROY 4-H LAKE (½ W of K-7, ¼ S of US 36 at Troy) 5 acres.

40 WAMEGO CITY LAKE (Wamego City Park) 5 acres; for kids under 16 and adults over 65 only.

41 WATERWORKS LAKE (Sheridan & Curtis Sts., Olathe, Ks.) 6 acres.

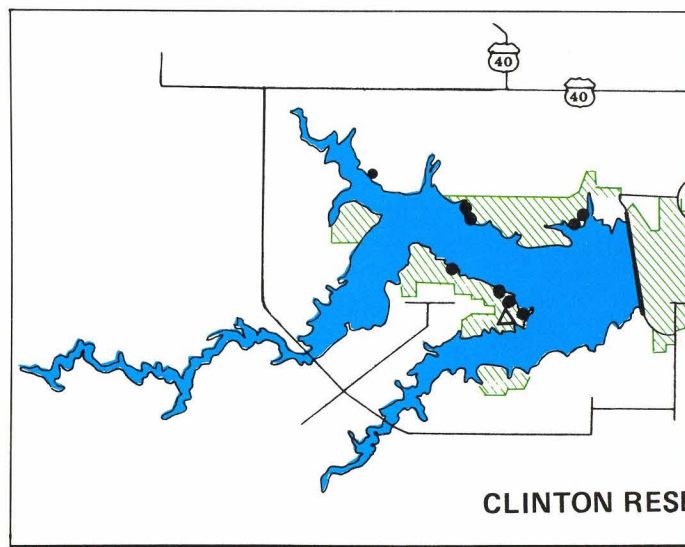
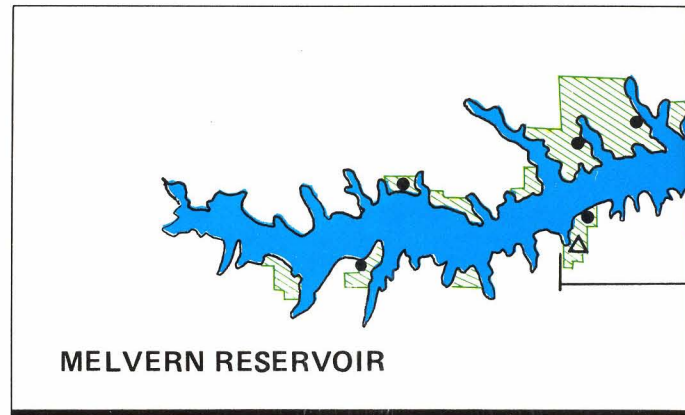
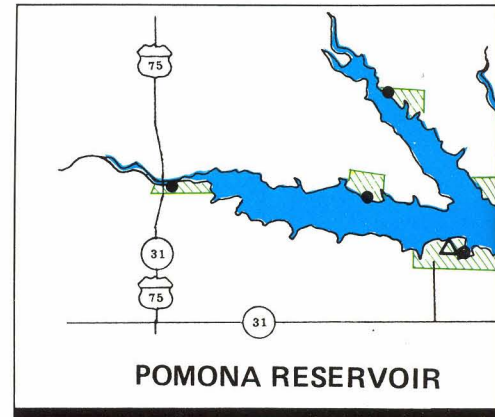
42 WYANDOTTE COUNTY LAKE (Wyandotte County Park, 3488 West Drive, Kansas City, Ks.) 330 acres; northern pike, walleye, largemouth bass, channel catfish, bluegill, crappie, carp, sunfish, bullhead and drum.

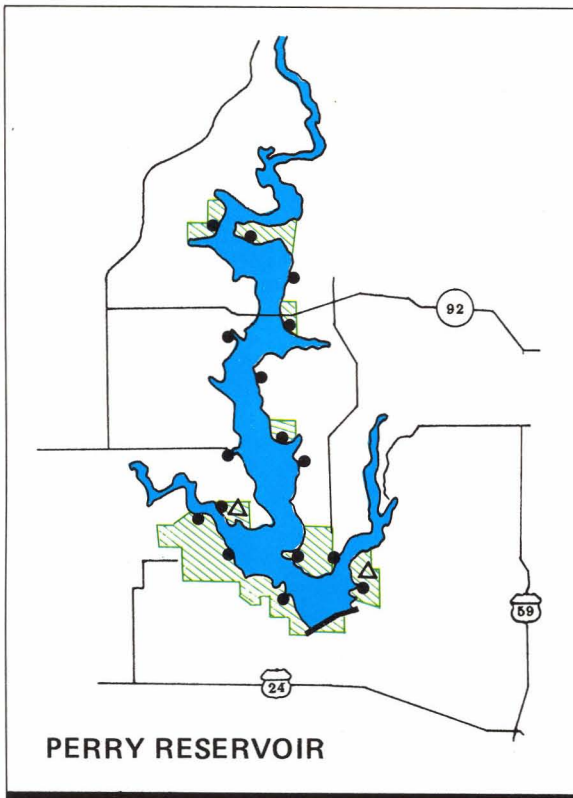
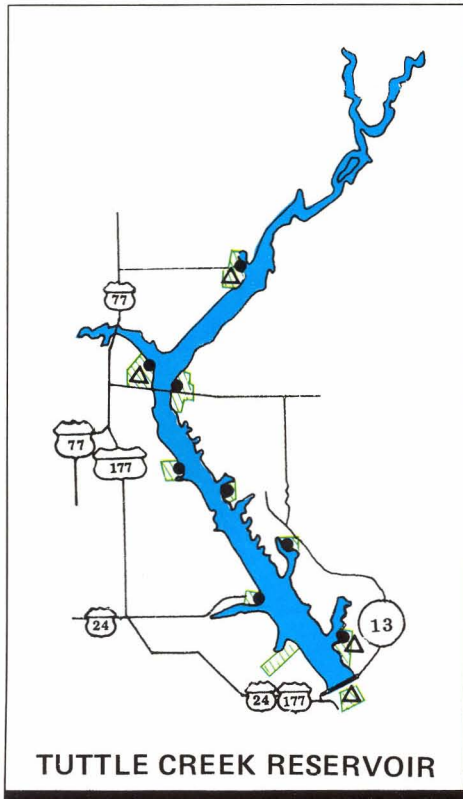


Ken Stiebber

LEGEND

- . . Boat Ramp
- △ . . . Marina
- ▨ . . Park Area





	Boat Rental	Boat Ramps	Swimming	Camping	Picnic Areas	Drinking Water	Trailer Park & Pads	Electric Hookups	Dump Station
CLINTON RESERVOIR	X	X	X	X	X	X	X	X	X
MELVERN RESERVOIR	X	X	X	X	X	X	X	X	X
PERRY RESERVOIR	X	X	X	X	X	X	X	X	X
POMONA RESERVOIR	X	X	X	X	X	X	X	X	X
TUTTLE CREEK RESERVOIR	X	X	X	X	X	X	X	X	X
ATCHISON STATE LAKE		X		X	X	X			
BROWN STATE LAKE		X		X	X				
DOUGLAS STATE LAKE	X	X		X	X	X			
LEAVENWORTH STATE LAKE	X	X		X	X	X			X
NEBO STATE LAKE		X		X	X				
NEMAHA STATE LAKE		X		X	X	X			
OSAGE STATE LAKE	X	X		X	X	X			
POTTAWATOMIE STATE LAKE No. 1		X		X	X	X			
POTTAWATOMIE STATE LAKE No. 2	X	X		X	X	X			
SHAWNEE STATE LAKE		X		X	X	X			
ALMA CITY LAKE		X		X	X	X			
ANTIOCH PARK					X	X			
ATCHISON CITY WATERSHED LAKES	X	X	X	X	X	X		X	X
BIG 11					X	X			
CARBONDALE CITY LAKE		X		X					
FRISCO LAKE					X	X			
GARDNER CITY LAKE	X	X			X	X			
HIAWATHA MUNICIPAL LAKE				X	X	X			
HOLTON CITY (Elkhorn)									
HOLTON CITY (Prairie)		X		X	X	X		X	
LEAVENWORTH (Jerry's) LAKE					X				
LONE STAR LAKE	X	X	X	X	X	X			X
LENEXA (Rose's) LAKE					X				
MARY'S LAKE					X				
NORTH PARK LAKE					X	X			
OGDEN CITY LAKE									
OLATHE CITY LAKE	X	X	X	X	X	X			
OSAGE CITY LAKE									
PIERSON PARK LAKE					X				
SCRANTON CITY LAKE				X					
SHAWNEE LAKE	X	X	X	X	X	X	X	X	X
SHAWNEE MISSION PARK LAKE	X	X	X		X	X			
SOUTH LAKE PARK									
TROY 4-H LAKE									
WAMEGO CITY LAKE					X	X			
WATERWORKS LAKE					X				
WYANDOTTE COUNTY LAKE	X	X	X	X	X	X			

NORTHCENTRAL

RESERVOIRS

- 1 **GLEN ELDER (Waconda) RESERVOIR** (12 W of Beloit on US 24) 12,586 acres; striped bass, largemouth bass, white bass, crappie, channel catfish, bluegill and walleye.
- 2 **KANOPOLIS RESERVOIR** (33 SW of Salina on K-149 and K-141) 3,550 acres; white bass, crappie, flathead catfish, channel catfish and walleye.
- 3 **LOVEWELL RESERVOIR** (4 E, 10 N of Mankato on US 14) 2,986 acres; walleye, white bass, channel catfish and flathead.
- 4 **MILFORD RESERVOIR** (5 NW of Junction City on US-77) 16,020 acres; white bass, crappie, striped bass, small-mouth bass, largemouth bass, channel catfish, flathead catfish and walleye.
- 5 **WILSON RESERVOIR** (8 N on K-232 from Wilson Exit on I-70) 9,000 acres; crappie, white bass, walleye, largemouth bass, bluegill channel catfish and striped bass.

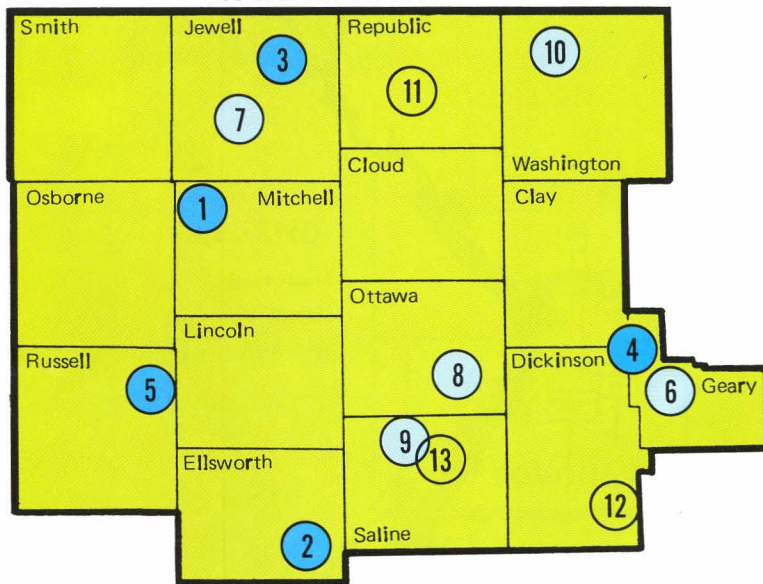
STATE FISHING LAKES

- 6 **GEARY STATE LAKE** (8½ S, 2 W of Junction City) 97 acres; largemouth bass, channel catfish, bluegill, walleye, crappie, green sunfish, bullhead and carp.
- 7 **JEWELL STATE LAKE** (6 S, 2 W of Mankato) 57 acres; largemouth bass, bluegill, channel catfish, bullhead, walleye and green sunfish.
- 8 **OTTAWA STATE LAKE** (5 N, 1 E of Bennington) 138 acres; largemouth bass, channel catfish, bluegill, drum, bullhead, carp, walleye and green sunfish.
- 9 **SALINE STATE LAKE** (2½ N, 2 W of Salina) 39 acres; channel catfish, largemouth bass, bluegill, green sunfish and redear sunfish.
- 10 **WASHINGTON STATE LAKE** (7 N, 3 W of Washington) 60 acres; crappie, bluegill, bullhead, channel catfish, largemouth bass, drum, carp and green sunfish.

COMMUNITY LAKES


- 11 **BELLEVILLE (Rocky Pond) LAKE** (E on 12th St. to City Park) 27 acres; crappie, bullhead, channel catfish, carp, bluegill, drum and green sunfish.

NEBRASKA



- 12 **HERINGTON CITY LAKE** (1½ SW of Herington) 367 acres; largemouth bass, bluegill, crappie, channel catfish, bullhead, warmouth bass, flathead catfish and green sunfish.


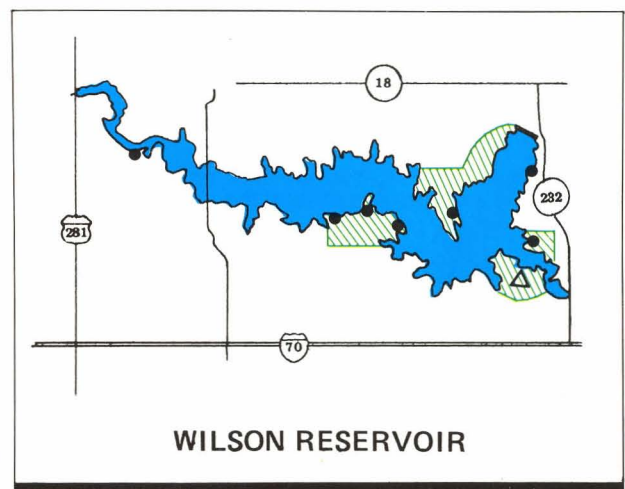
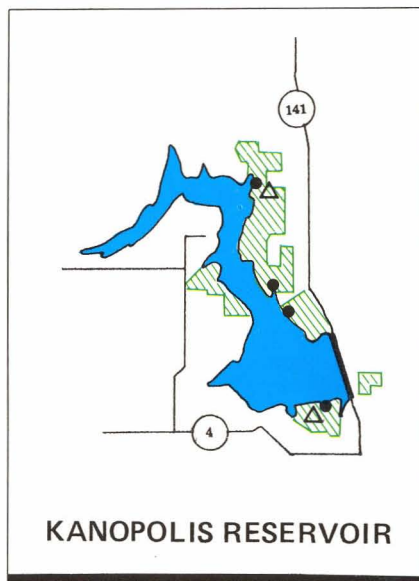
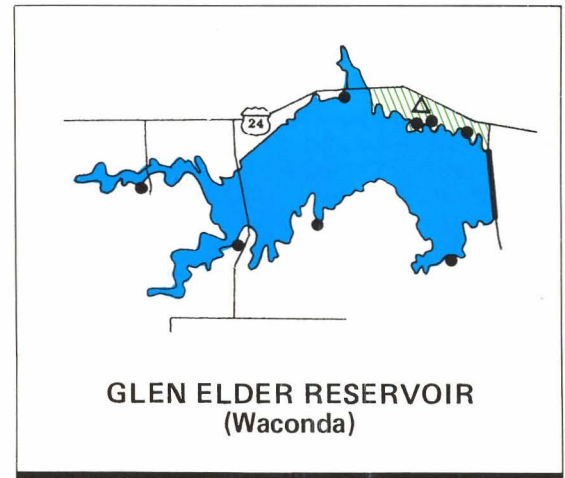
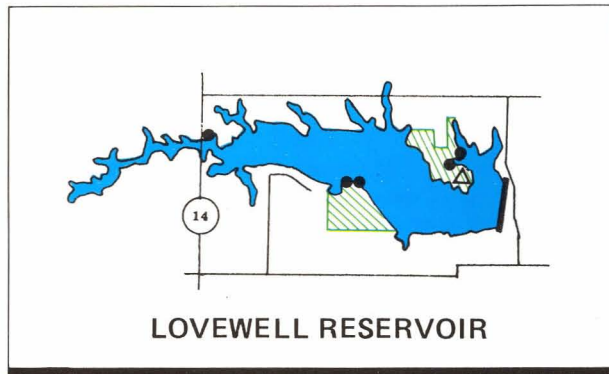
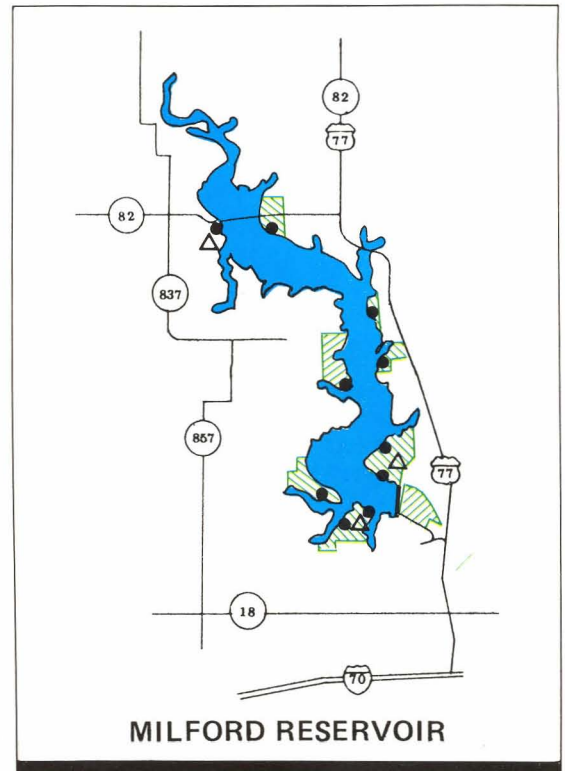
- 13 **SALINA (Lakewood) LAKE** (N end of Salina off Ohio St.) 20 acres; largemouth bass, channel catfish, and bluegill.



	Boat Rental	Boat Ramps	Swimming	Camping	Picnic Areas	Drinking Water	Trailer Park & Pads	Electric Hookups	Dump Station
GLEN ELDER RESERVOIR	X	X	X	X	X	X	X	X	X
KANOPOLIS RESERVOIR	X	X	X	X	X	X	X	X	X
LOVEWELL RESERVOIR	X	X	X	X	X	X	X	X	X
MILFORD RESERVOIR	X	X	X	X	X	X	X	X	X
WILSON RESERVOIR	X	X	X	X	X	X	X	X	X
GEARY STATE LAKE		X		X	X	X	X		
JEWELL STATE LAKE		X		X	X	X			
OTTAWA STATE LAKE	X	X	X	X	X	X	X	X	
SALINE STATE LAKE		X		X	X	X			
WASHINGTON STATE LAKE		X		X	X	X	X		
ALLEN & ADMIRE CITY LAKE									
BELLEVILLE (Rocky Point) LAKE				X	X	X			
HERINGTON CITY LAKE		X	X	X	X	X	X		
LAKE KAHOLA									
SALINA (Lakewood) LAKE					X	X			

LEGEND

- . . Boat Ramp
- △ . . . Marina
- ▨ . . Park Area



Chris Madson

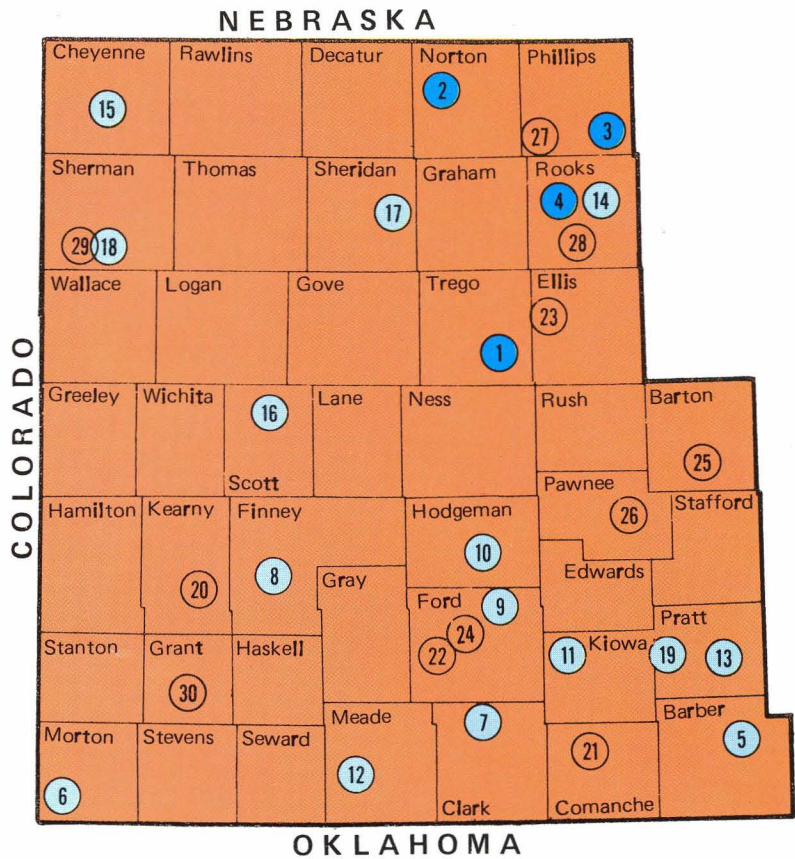
WEST

RESERVOIRS

- 1 **CEDAR BLUFF RESERVOIR** (13 S of I-70 on K-147) designed for a surface acreage of 6,869 acres, the present water level is at 1,975 acres; smallmouth bass, largemouth bass, white bass, bluegill, walleye, channel catfish and flathead catfish.
- 2 **KEITH SEBELIUS (Norton) RESERVOIR** (3 SW of Norton off US 36) designed for a surface acreage of 2,187 acres, the present water level is 750 acres; crappie, bluegill, walleye, channel catfish, largemouth bass and wipers.
- 3 **KIRWIN RESERVOIR** (15 SE of Phillipsburg off K-9) designed for a surface acreage of 5,080 acres, the present water level is 1,600 acres; walleye, white bass, channel catfish and crappie.
- 4 **WEBSTER RESERVOIR** (8 W of Stockton off US 24) designed for a surface acreage of 3,445 acres, the present water level is 1,500 acres; walleye, channel catfish, flathead catfish, largemouth bass, striped bass and crappie.

STATE FISHING LAKES

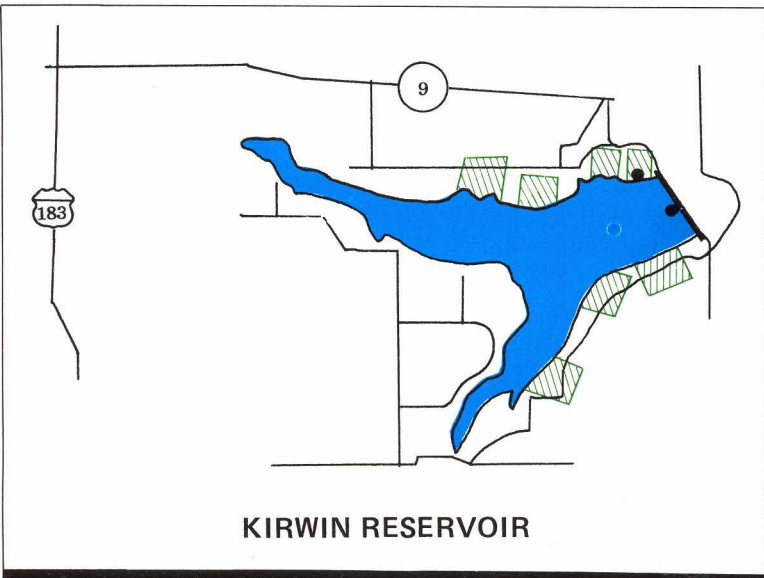
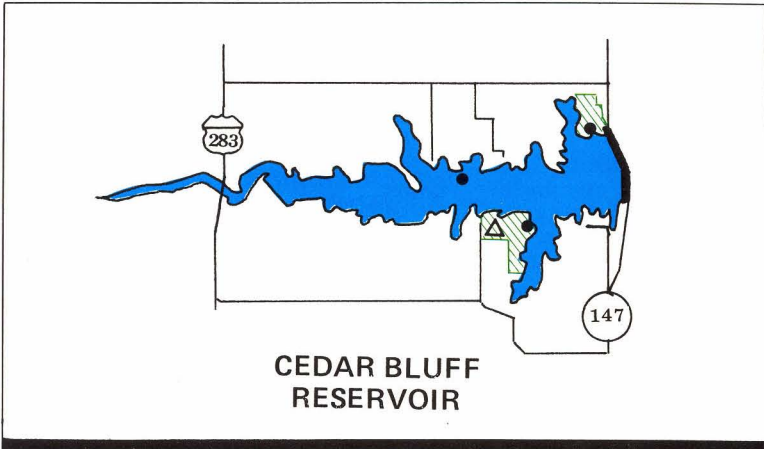
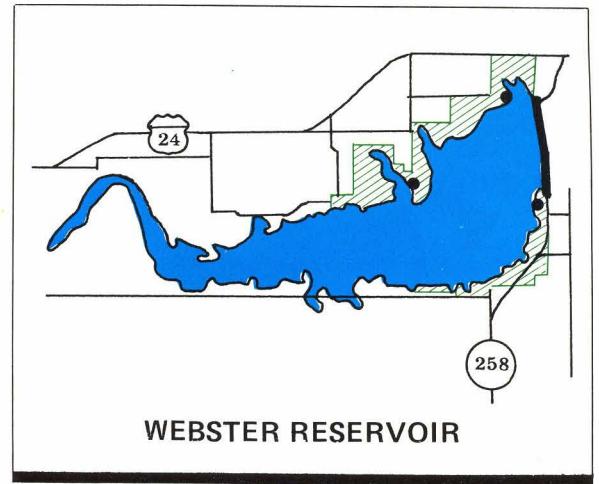
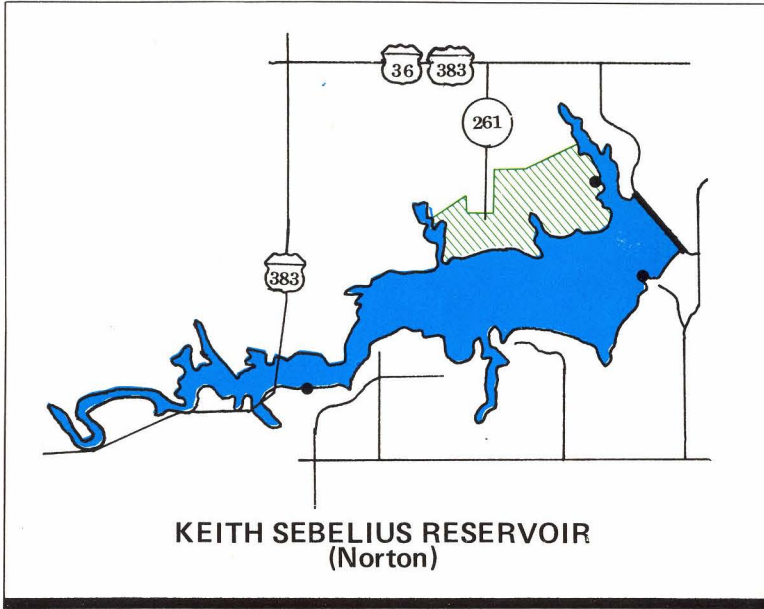
- 5 **BARBER STATE LAKE** (¼ N of Medicine Lodge) 77 acres; largemouth bass, channel catfish, bluegill, crappie, bullhead and sunfish.
- 6 **CIMARRON NATIONAL GRASSLANDS FISHING PITS** (8 N of Elkhart) 11 acres.
- 7 **CLARK STATE LAKE** (8½ S, 1 W of Kingsdown) 337 acres; channel catfish, largemouth bass, crappie, bullhead, walleye, northern pike, warmouth bass, sunfish and flathead catfish.
- 8 **FINNEY SANDPITS** (S edge of Garden City) 5 acres.
- 9 **HAIN STATE LAKE** (5 W of Spearville) 53 acres; channel catfish, bullhead, crappie, largemouth bass, carp and sunfish.
- 10 **HODGEMAN STATE LAKE** (4 E, 2 S of Jetmore) 87 acres.



- 11 **KIOWA STATE LAKE** (NW corner of Greensburg) 21 acres; largemouth bass, channel catfish, bluegill, blue catfish, northern pike, crappie, bullhead and sunfish.
- 12 **MEADE STATE LAKE** (8 S, 5 W of Meade) 80 acres; largemouth bass, channel catfish, bluegill, bullhead, sunfish, northern pike and crappie.
- 13 **PRATT BACKWATER CHANNELS** (1 S, 2½ E of Pratt) 4 acres.
- 14 **ROOKS STATE LAKE** (2½ S, 2 W of Stockton) 67 acres; channel catfish, walleye, bluegill and largemouth bass.
- 15 **ST. FRANCIS GMA SANDPIT** (6 E of St. Francis) 15 acres.
- 16 **SCOTT STATE LAKE** (11 N of Scott City) 115 acres; channel catfish, bullhead, largemouth bass, crappie, drum, carp, green sunfish, bluegill, blue catfish and walleye.
- 17 **SHERIDAN STATE LAKE** (11 E of Hoxie) 87 acres; northern pike, largemouth bass, crappie, channel catfish, walleye, carp, bullhead and bluegill.
- 18 **SHERMAN STATE LAKE** (10 S, 2 W of Goodland) 210 acres.
- 19 **TEXAS LAKE** (4 W, 1½ N of Cullison) 20 acres.

COMMUNITY LAKES

- 20 **BEYMER SANDPIT** (Lakin)
- 21 **COLDWATER CITY LAKE** (1 S, 1 W of Coldwater) 250 acres.
- 22 **DODGE CITY COLLEGE LAKE** (city limits of Dodge City) 1 acre.
- 23 **ELLIS (Big Creek) LAKE** (in the city limits of Ellis) 100 acres.
- 24 **FORD COUNTY LAKE** (5 E, 3 N of Dodge City) 76 acres; largemouth bass, crappie, channel catfish, bullhead, bluegill, sunfish and carp.
- 25 **GREAT BEND (Veterans Park)** (city limits of Great Bend) 13 acres.
- 26 **LARNED STATE HOSPITAL LAKE** (1 W of Larned) 17 acres.
- 27 **LOGAN CITY LAKE** (2 S of Logan) 28 acres; largemouth bass, channel catfish, bluegill, walleye and crappie.
- 28 **PLAINVILLE TOWNSHIP LAKE** (2 W of Plainville) 158 acres; channel catfish, largemouth bass, crappie, bluegill and bullhead.
- 29 **SHERMAN COUNTY LAKE** (10 S, 2 W of Goodland) 11 acres; largemouth bass, channel catfish, bluegill and crappie.
- 30 **ULYSSES (Frazier) LAKE** (1 S, 1 E of Ulysses) 50 acres.



LEGEND

- . . Boat Ramp
- △ . . . Marina
- ▨ . . Park Area

	Boat Rental	Boat Ramps	Swimming	Camping	Picnic Areas	Drinking Water	Trailer Park & Pads	Electric Hookups	Dump Station
CEDAR BLUFF RESERVOIR	x	x	x	x	x	x	x	x	x
KIRWIN RESERVOIR		x	x	x	x	x			
KEITH SEBELIUS RESERVOIR		x	x	x	x	x	x	x	x
WEBSTER RESERVOIR		x	x	x	x	x	x	x	x
BARBER STATE LAKE		x		x	x				
CIMARRON NATIONAL GRASSLANDS FISHING PITS				x	x				
CLARK STATE LAKE		x		x	x	x			
FINNEY SANDPITS				x	x				
HAIN STATE LAKE				x					
HODGEMAN STATE LAKE				x	x				
KIOWA STATE LAKE		x		x	x	x			
MEADE STATE LAKE		x	x	x	x	x	x	x	
PRATT BACKWATER CHANNELS				x	x				
ROOKS STATE LAKE		x		x	x				
ST. FRANCIS GMA SANDPIT		x		x	x	x			
SCOTT STATE LAKE		x	x	x	x	x	x	x	
SHERIDAN STATE LAKE		x		x	x	x			
SHERMAN STATE LAKE		x		x	x	x			
TEXAS LAKE				x					
BEYMER SAND PIT									
COLDWATER CITY LAKE		x	x	x	x	x	x		
DODGE CITY COLLEGE LAKE									
ELLIS (Big Creek) LAKE		x			x	x			
FORD COUNTY LAKE		x	x	x					
GREAT BEND (Veterans Park)		x			x	x			
LARNED STATE HOSPITAL LAKE					x				
LOGAN CITY LAKE		x	x	x	x				
PLAINVILLE TOWNSHIP LAKE					x	x			
SHERMAN COUNTY LAKE					x	x	x		x
ULYSSES (Frazier) LAKE					x	x	x	x	x

SOUTHCENTRAL

RESERVOIRS

- 1 **CHENEY RESERVOIR** (20 W of Wichita) 9,550 acres; white bass, walleye, crappie, channel catfish and striped bass.
- 2 **COUNCIL GROVE RESERVOIR** (1 N of Council Grove) 3,280 acres; crappie, channel catfish, walleye, largemouth bass, white bass and flathead catfish.
- 3 **EL DORADO RESERVOIR** (3 E, 2 N of El Dorado) 8,000 acres; new reservoir—started filling Fall 1981. Fish attractors, standing timber, and other structure to produce expected good fishing in years to come; black bass, walleye, crappie, channel catfish, white bass and flathead catfish.
- 4 **FALL RIVER RESERVOIR** (25 SE of Eureka off K-96) 2,500 acres; white bass, channel catfish, flathead catfish, crappie and largemouth bass.
- 5 **MARION RESERVOIR** (4 NW of Marion off US 56) 6,160 acres; walleye, white bass, channel catfish, crappie and wipers.
- 6 **TORONTO RESERVOIR** (15 SW of Yates Center off US 54 and K-105) 2,800 acres; white bass, channel catfish, flathead catfish and crappie.

STATE FISHING LAKES

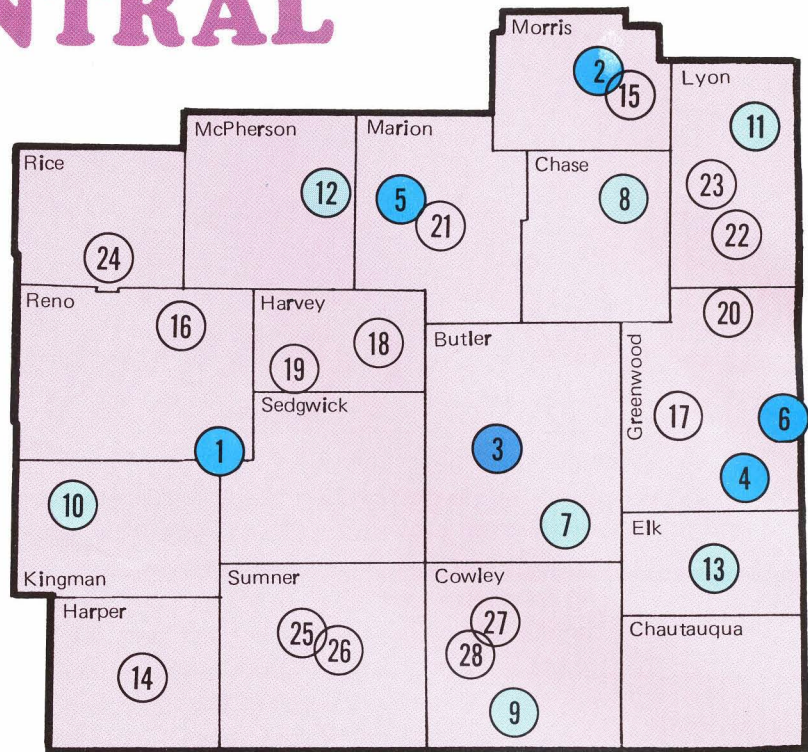
- 7 **BUTLER STATE LAKE** (3 W, 1 N of Latham) 124 acres; largemouth bass, channel catfish, bullhead, redear sunfish, bluegill, walleye, crappie, bullhead and sunfish.
- 8 **CHASE STATE LAKE** (2½ W of Cottonwood Falls) 109 acres; largemouth bass, channel catfish, walleye, crappie, spotted bass, bluegill, sunfish, white bass, bullhead, carp and flathead catfish.
- 9 **COWLEY STATE LAKE** (13 E of Arkansas City on US 156) 84 acres; channel catfish, crappie, bluegill, walleye, largemouth bass, spotted bass, sunfish, bullhead, carp and blue catfish.
- 10 **KINGMAN STATE LAKE** (7 W of Kingman) 144 acres; largemouth bass, channel catfish, bluegill, walleye, northern pike, carp, crappie, blue catfish, bullhead and sunfish.
- 11 **LYON STATE LAKE** (5 W, 1 N of Reading) 135 acres; channel catfish, largemouth bass, bluegill, walleye, spotted bass, blue catfish, crappie, bullhead and sunfish.

- 12 **MCPHERSON STATE LAKE** (6 N, 2½ W of Canton) 46 acres; largemouth bass, crappie, channel catfish, bullhead, northern pike, bluegill, sunfish, carp, walleye, blue catfish and spotted bass.
- 13 **POLK DANIELS STATE LAKE** (2 E of Howard) 69 acres.

COMMUNITY LAKES

- 14 **ANTHONY CITY LAKE** (1 N, ½ W of Anthony) 156 acres; largemouth bass, channel catfish, crappie, bluegill, sunfish and bullhead.
- 15 **COUNCIL GROVE CITY LAKE** (3 W, 1 N of Council Grove) 430 acres; largemouth bass, channel catfish, flathead catfish, bullhead, walleye, sunfish, and spotted bass.
- 16 **DILLON OUTDOOR EDUCATION CENTER** (NE corner of Hutchinson) 3 acres.
- 17 **EUREKA CITY LAKE** (6 N of Eureka) 250 acres; largemouth bass, channel catfish, crappie, flathead catfish, sunfish, bluegill and spotted bass.
- 18 **HARVEY COUNTY EAST LAKE** (7 E of Newton) 254 acres.
- 19 **HARVEY COUNTY WEST LAKE** (4 N, 3 W of Halstead) 15 acres; largemouth bass, channel catfish, bluegill, bullhead, sunfish, drum, carp and crappie.

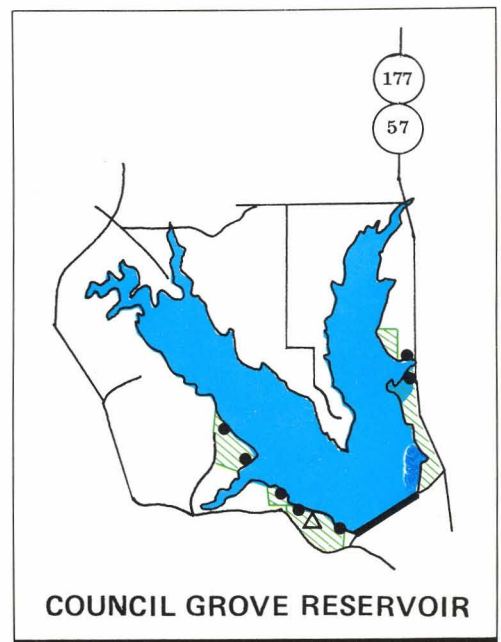
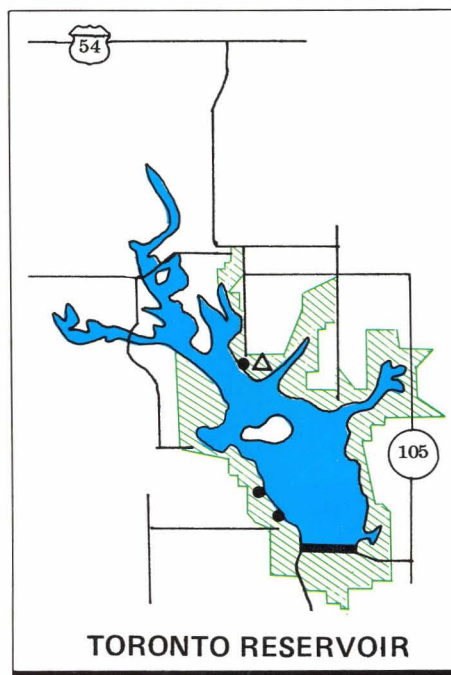
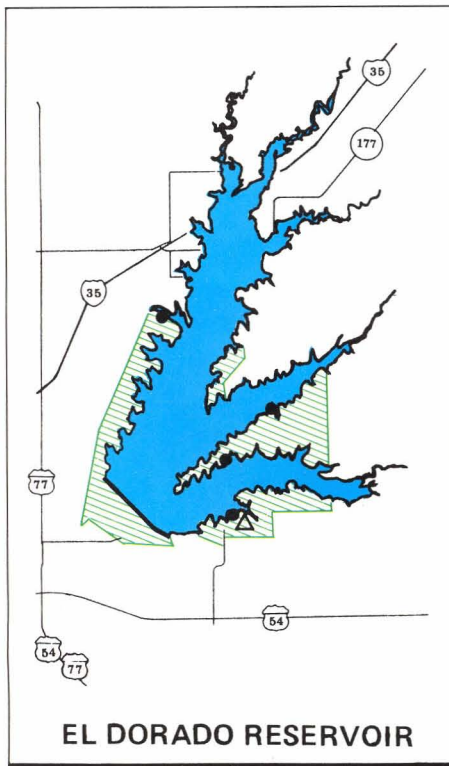
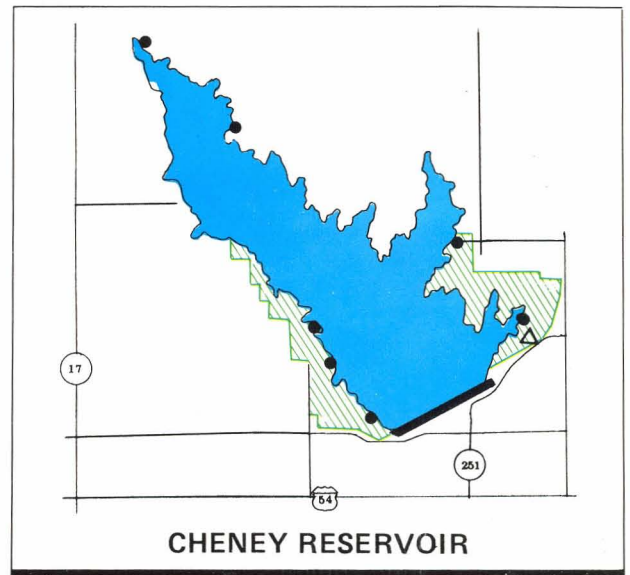
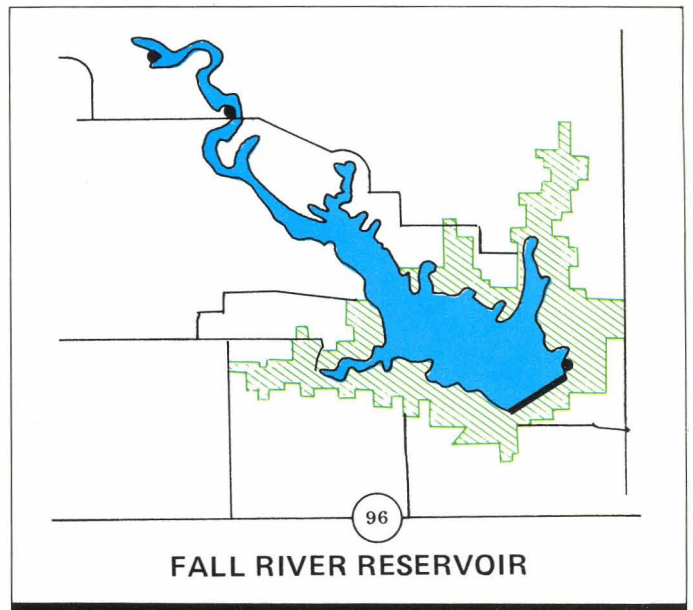
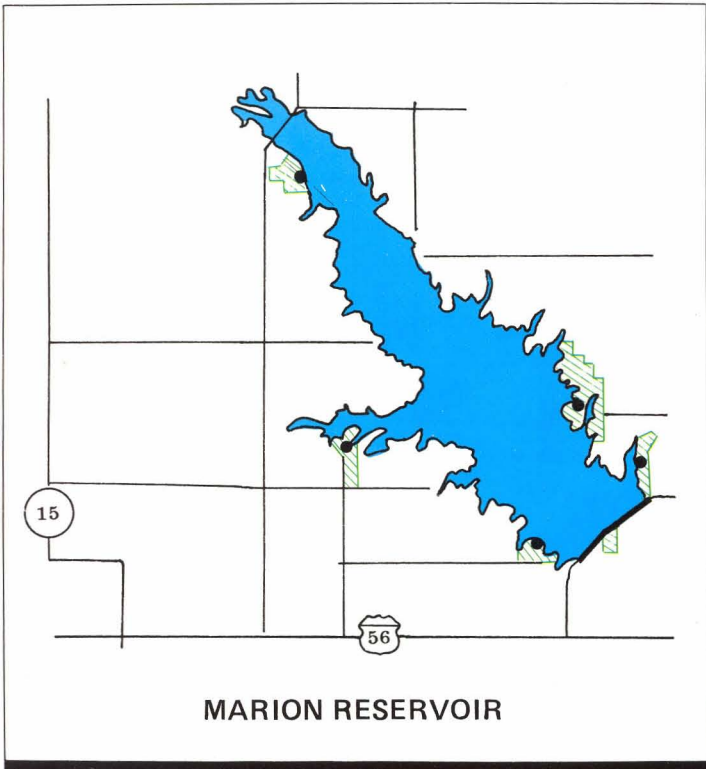
- 20 **MADISON CITY LAKE** (2 S, ½ E of Madison) 114 acres; largemouth bass, channel catfish and bluegill.
- 21 **MARION COUNTY LAKE** (2 E, 2 S of Marion) 153 acres; largemouth bass, spotted bass, walleye, crappie, drum, channel catfish, bluegill, bullhead, and sunfish.
- 22 **OLPE LAKE** (½ W, 1 S of Olpe) 90 acres; largemouth bass, channel catfish, bluegill and bullhead.
- 23 **PETER PAN PARK & JONES YOUTH RECREATIONAL PARK** (In the City of Emporia) 3 acres each.
- 24 **STERLING LAKE** (S edge of Sterling) 16 acres; channel catfish, bluegill, bullhead and largemouth bass.
- 25 **WELLINGTON CITY LAKE No. 1** (5 W, 1½ S of Wellington) 350 acres; largemouth bass, crappie, channel catfish, bluegill, flathead catfish, sunfish and carp.
- 26 **WELLINGTON CITY LAKE No. 2** (NE edge of Wellington) 67 acres.
- 27 **WINFIELD CITY LAKE** (10 NE of Winfield) 1,200 acres; largemouth bass, crappie, bluegill, walleye, channel catfish, northern pike, spotted bass, bullhead, carp and sunfish.
- 28 **WINFIELD ISLAND PARK LAKE** (N edge of Winfield) 7 acres.



OKLAHOMA

LEGEND

- . . Boat Ramp
- △ . . . Marina
- ▨ . . Park Area



	Boat Rental	Boat Ramps	Swimming	Camping	Picnic Areas	Drinking Water	Trailer Park & Pads	Electric Hookups	Dump Station
CHENEY RESERVOIR	X	X	X	X	X	X	X	X	X
COUNCIL GROVE RESERVOIR	X	X	X	X	X	X	X	X	X
EL DORADO RESERVOIR	X	X	X	X	X	X	X	X	X
FALL RIVER RESERVOIR		X	X	X	X	X	X	X	X
MARION RESERVOIR		X	X	X	X	X	X	X	X
TORONTO RESERVOIR	X	X	X	X	X	X	X		X
BUTLER STATE LAKE		X		X	X	X			
CHASE STATE LAKE		X	X	X	X	X			
COWLEY STATE LAKE	X	X		X	X	X			X
KINGMAN STATE LAKE		X		X	X	X			
LYON STATE LAKE		X	X	X	X	X			
McPHERSON STATE LAKE		X		X	X	X			
POLK DANIELS STATE LAKE		X		X	X				
ANTHONY CITY LAKE		X		X	X	X			X

	Boat Rental	Boat Ramps	Swimming	Camping	Picnic Areas	Drinking Water	Trailer Park & Pads	Electric Hookups	Dump Station
COUNCIL GROVE CITY LAKE		X	X		X	X			
DILLON OUTDOOR EDUCATION CENTER					X	X			
EUREKA CITY LAKE		X		X	X				
HARVEY COUNTY EAST LAKE	X	X	X	X	X	X	X		X
HARVEY COUNTY WEST LAKE		X	X	X	X	X	X		X
MADISON CITY LAKE		X	X	X	X				
MARION COUNTY LAKE	X	X	X	X	X	X	X	X	X
OLPE LAKE		X	X	X					
PETER PAN PARK & JONES YOUTH RECREATIONAL PARK					X	X			
STERLING LAKE			X		X	X			
WELLINGTON CITY LAKES		X		X	X	X	X		X
WINFIELD CITY LAKES		X	X	X	X	X	X		X
WINFIELD ISLAND PARK LAKE				X	X	X			



Chris Madson

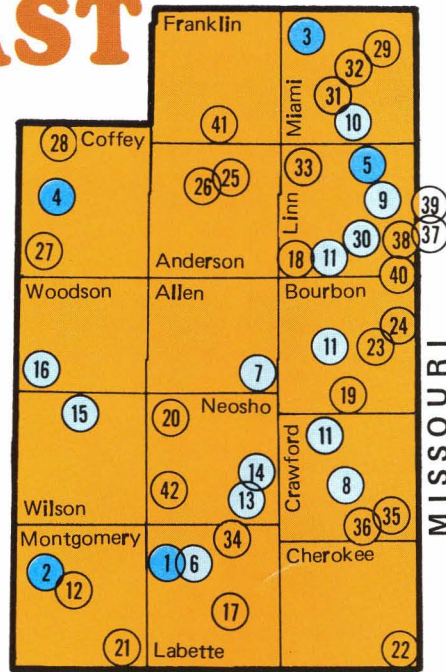
SOUTHEAST

RESERVOIRS

- 1 **BIG HILL RESERVOIR** (4½ E of Cherryvale) 1,240 acres; new reservoir—started filling in 1981—public use facilities to be completed in 1982. Expected to be one of Midwest's hottest fishing reservoirs in a few years due to ample timber habitat and outstanding structure; largemouth bass, smallmouth bass, walleye, channel catfish, bluegill, black crappie and flathead catfish.
- 2 **ELK CITY RESERVOIR** (5 NW of Independence) 4,450 acres; crappie, white bass, largemouth bass, channel catfish, flathead catfish and carp.
- 3 **HILLSDALE RESERVOIR** (3 NW of Paola) 4,580 acres; new reservoir—started filling Fall 1981—staged filling to be complete by Fall 1984. Expected to become very good fishing area due to ample habitat; largemouth bass, crappie, bluegill, channel catfish, flathead catfish, walleye, northern pike and white bass.
- 4 **JOHN REDMOND RESERVOIR** (2 N, ½ W of Burlington on US 75) 9,400 acres; channel catfish, flathead catfish, white bass and crappie. Portions of the lake are closed to fishing during fall and winter months to minimize disturbance of waterfowl on the Flint Hills National Wildlife Refuge at the upper end of the lake.
- 5 **LA CYGNE RESERVOIR** (5 E of La Cygne) 2,600 acres; channel catfish, crappie, walleye, flathead catfish, largemouth bass and striped bass.

STATE FISHING LAKES

- 6 **BIG HILL WILDLIFE AREA** (6 E of Cherryvale) 13.8 acres; largemouth bass, channel catfish, bluegill, redear sunfish and green sunfish.
- 7 **BOURBON STATE LAKE** (4 E of Elsmore) 103 acres; largemouth bass, crappie, bluegill, channel catfish, walleye, bullhead, green sunfish and wipers.
- 8 **CRAWFORD STATE LAKE** (9 N, 1 E of Girard) 150 acres; largemouth bass, crappie, channel catfish, bluegill, redear sunfish, spotted bass and striped bass.
- 9 **MARAIS DES CYGNES WILDLIFE AREA** (7 N of Pleasanton on US 69) 1,967 acres; channel catfish, largemouth bass, crappie, bullhead, bluegill, green sunfish, carp and drum.
- 10 **MIAMI STATE LAKE** (8 E, 5 S of Osawatomie) 118 acres; largemouth bass, bluegill, redear sunfish and channel catfish.



OKLAHOMA

- 11 **MINED LAND (Strip Pits) LAKES** Scattered throughout Linn, Crawford, Bourbon and Cherokee counties) 890 acres; largemouth bass, bluegill, channel catfish, crappie, bullhead and redear sunfish.
- 12 **MONTGOMERY STATE LAKE** (3 S, 1 E of Independence on 10th St. Rd.) 105 acres; channel catfish, largemouth bass, crappie, bluegill, walleye, bullhead, flathead catfish and green sunfish.
- 13 **NEOSHO STATE LAKE** (6 S, 1 W of St. Paul) 92 acres; channel catfish, walleye, crappie, bluegill, largemouth bass, bullhead and green sunfish.
- 14 **NEOSHO WILDLIFE AREA** (1 E of St. Paul on K-57) 800 acres; largemouth bass, channel catfish, bluegill, crappie, flathead catfish, green sunfish, carp, drum and buffalo.
- 15 **WILSON STATE LAKE** (1 S, 1 E of Buffalo) 119 acres; largemouth bass, channel catfish, bluegill, crappie, flathead catfish and green sunfish.
- 16 **WOODSON STATE LAKE** (5½ E of Toronto) 248 acres; largemouth bass, crappie, channel catfish, bluegill, bullhead, spotted bass, walleye, striped bass and wipers.
- 17 **ALTAMONT CITY LAKE** (4 S of Altamont) 13 acres; largemouth bass, crappie, channel catfish, bluegill, bullhead, and green sunfish.
- 18 **BLUE MOUND CITY LAKE** (1 N, 2 W of Blue Mound) 19 acres; largemouth bass, channel catfish, bluegill and crappie.

COMMUNITY LAKES

- 19 **BOURBON COUNTY (Elm Creek) LAKE** (1 E, 2 N of Hiattville) 106 acres; largemouth bass, crappie, bluegill, channel catfish and bluegill.
- 20 **CHANUTE CITY LAKE** (S edge of Chanute) 80 acres; largemouth bass, channel catfish, bluegill, crappie and walleye.
- 21 **COFFEYVILLE STATE PARK & PFISTER PARK LAKES** (Coffeyville) 10 acres; channel catfish, largemouth bass and bluegill.
- 22 **EMPIRE LAKE** (SE of Riverton) 800 acres; crappie, largemouth bass, white bass, channel catfish, bullhead, green sunfish, flathead catfish, spotted bass, drum, bluegill and carp.
- 23 **FORT SCOTT LAKE** (2 S, 3 W of Fort Scott) 360 acres; largemouth bass, channel catfish, bluegill, white bass, green sunfish, bullhead and walleye.
- 24 **FORT SCOTT (Rock Creek) LAKE** (1 S, 2½ W of Fort Scott) 75 acres; largemouth bass, channel catfish, bluegill, green sunfish, crappie, bullhead and carp.
- 25 **GARNETT CITY LAKE (North)** (N edge of Garnett) 55 acres; largemouth bass, crappie, channel catfish, redear sunfish, bluegill, green sunfish, bullhead and walleye.
- 26 **GARNETT CITY LAKE (South)** (S edge of Garnett) 10 acres; largemouth bass, channel catfish and bluegill.
- 27 **GRIDLEY (Bishop) LAKE** (1 N of Gridley) 33 acres; channel catfish, largemouth bass, bluegill, bullhead and green sunfish.
- 28 **LEBO LAKE** (2 E, ½ N of Lebo) 70 acres; channel catfish, largemouth bass, bluegill, crappie and carp.
- 29 **LOUISBURG LAKE** (SE edge of Louisburg) 23 acres; channel catfish, largemouth bass, bluegill and crappie.
- 30 **MOUND CITY LAKE** (4 W of Mound City) 148 acres; largemouth bass, walleye, northern pike, channel catfish, bluegill and redear sunfish.
- 31 **OSAWATOMIE CITY LAKE** (1½ N, 2 W of Osawatomie) 21 acres; channel catfish, largemouth bass, crappie, bluegill, bullhead, redear sunfish and green sunfish.
- 32 **PAOLA CITY LAKE (Lake Miola)** (1 N, 1 E. of Paola) 220 acres; channel catfish, largemouth bass, crappie, green sunfish, bluegill, carp, bullhead and buffalo.
- 33 **PARKER CITY LAKE** (¾ S, ½ W of Parker) 7½ acres; largemouth bass, bluegill, channel catfish, green sunfish and buffalo.

34 PARSONS CITY LAKE (4 N, 3½ W of Parsons) 800 acres; largemouth bass, bluegill, channel catfish, crappie, bullhead, flathead catfish, carp and buffalo.

35 PITTSBURG COLLEGE LAKE (SE edge of P.S.U. Campus) 2 acres; bluegill, channel catfish, bullhead, largemouth bass and sunfish.

36 PLAYERS LAKE (Pittsburg) 3½ acres; channel catfish, largemouth bass and bluegill.

37 PLEASANTON CITY LAKE No. 1 (1 N, ½ E of Pleasanton) 127 acres;

Bluegill, largemouth bass, channel catfish and crappie.

38 PLEASANTON CITY LAKE No. 2 (¼ W of Pleasanton) 11 acres; bluegill, largemouth bass, channel catfish and crappie.

39 PLEASANTON CITY LAKE No. 3 (½ W of Pleasanton) 32 acres; bluegill, largemouth bass, channel catfish and crappie.

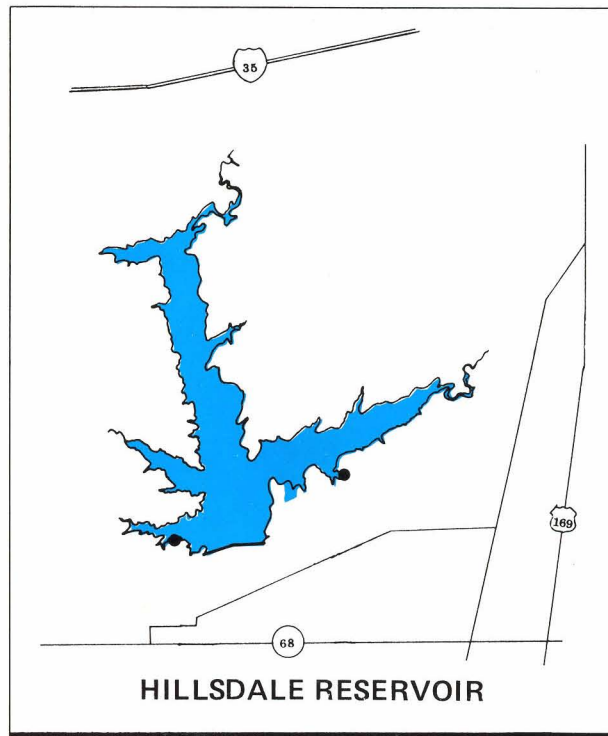
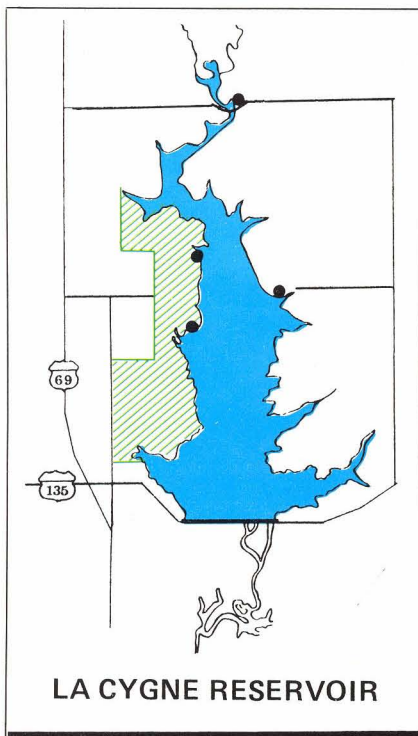
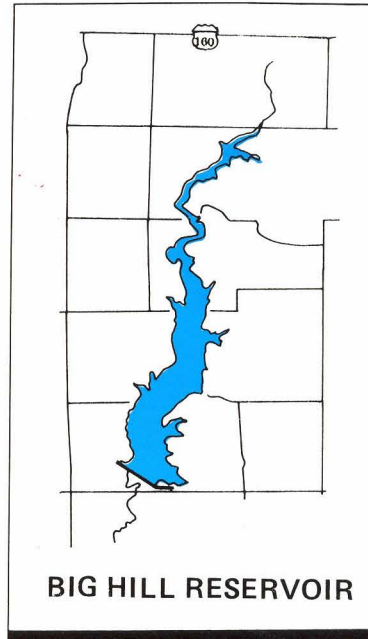
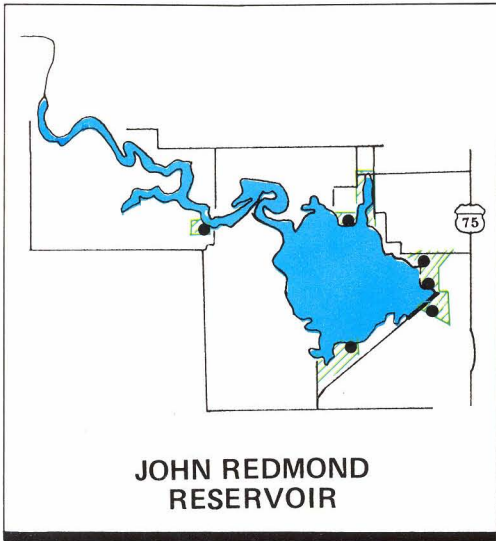
40 PRESCOTT CITY LAKE (1 E, ½ S of Prescott) 25 acres; bluegill, largemouth bass, channel catfish, green sunfish and bullhead.

41 RICHMOND CITY LAKE (1 S, 1½ E of Richmond) 21 acres; largemouth bass, crappie, bluegill, channel catfish, bullhead, flathead catfish and green sunfish. (No gasoline motors allowed.)

42 THAYER CITY LAKE (2 W, ¼ S of Thayer) 30 acres; largemouth bass, channel catfish, crappie, bluegill, bullhead and green sunfish.

LEGEND

- . . Boat Ramp
- △ . . . Marina
- ▨ . . Park Area

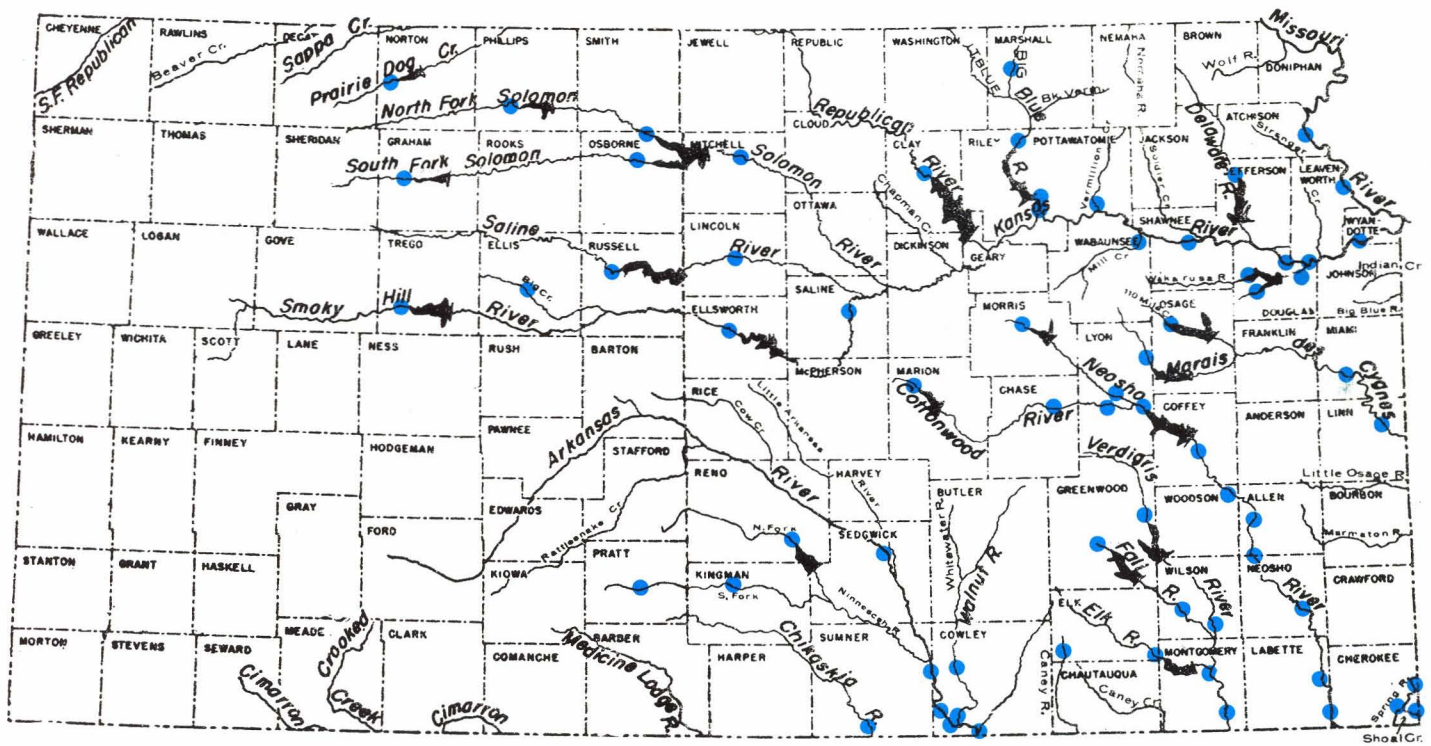


	Boat Rental	Boat Ramps	Swimming	Camping	Picnic Areas	Drinking Water	Trailer Park & Pads	Electric Hookups	Dump Station
BIG HILL RESERVOIR		X	X	X	X	X	X	X	X
ELK CITY RESERVOIR		X	X	X	X	X	X	X	X
HILLSDALE RESERVOIR		X	X	X					
JOHN REDMOND RESERVOIR		X	X	X	X	X	X	X	X
LA CYGNE RESERVOIR	X	X		X	X	X	X	X	X
BIG HILL WILDLIFE AREA									
BOURBON STATE LAKE		X		X	X	X			
CRAWFORD STATE LAKE	X	X	X	X	X	X	X	X	X
MARAIS DES CYGNES WILDLIFE AREA		X		X	X				
MIAMI STATE LAKE		X		X	X				
MINED LAND (Strip Pits) LAKES		X		X	X				
MONTGOMERY STATE LAKE	X	X	X	X	X				
NEOSHO STATE LAKE		X		X	X	X	X		X
NEOSHO WILDLIFE AREA		X							
WILSON STATE LAKE		X		X	X				
WOODSON STATE LAKE		X		X	X		X		X
ALTAMONT CITY LAKE									
BLUE MOUND CITY LAKE									
BOURBON COUNTY (Elm Creek) LAKE		X	X	X	X	X			
CHANUTE CITY LAKE		X	X	X	X	X	X	X	X
COFFEYVILLE STATE PARK & PFISTER PARK LAKES					X				
EMPIRE LAKE	X	X	X		X				

	Boat Rental	Boat Ramps	Swimming	Camping	Picnic Areas	Drinking Water	Trailer Park & Pads	Electric Hookups	Dump Station
FORT SCOTT LAKE		X	X		X				
FORT SCOTT (Rock Creek) LAKE		X							
GARNETT CITY LAKE (North)		X			X	X			
GARNETT CITY LAKE (South)				X	X	X			
GRIDLEY (Bishop) LAKE		X		X	X				
LEBO LAKE		X		X					
LOUISBURG LAKE									
MOUND CITY LAKE									
OSAWATOMIE CITY LAKE		X		X	X		X		
PAOLA CITY LAKE (Lake Miola)		X	X	X	X			X	
PARKER CITY LAKE									
PARSONS CITY LAKE		X	X	X	X	X	X		
PITTSBURG COLLEGE LAKE					X	X			
PLAYTERS LAKE					X				
PLEASANTON CITY LAKE		X	X		X				
PLEASANTON CITY LAKE									
PLEASANTON CITY LAKE									
PRESCOTT CITY LAKE									
RICHMOND CITY LAKE		X		X	X				
THAYER CITY LAKE		X	X	X	X		X		



Ken Stiebben



River Access

Most access points shown on this map are at low water dams in or near towns and cities, or on public game management areas and refuges. Private access to rivers and streams should always be obtained by asking permission of the land-owners.

ARKANSAS RIVER

- Kaw GMA at state line (Cowley Co.)
- Arkansas City (Cowley Co.)
- Geuda Springs (Cowley Co.)
- Oxford (Sumner Co.)
- Wichita north on 21st St. at bridge (Sedgwick Co.)

BIG CREEK

- Hays (Ellis Co.)

BIG BLUE RIVER

- Rocky Ford below Tuttle Creek Reservoir (Riley Co.)
- GMA above Tuttle Creek Reservoir (Riley Co.)
- Marysville (Marshall Co.)

CANEY RIVER

- Grenola (Elk Co.)

CHIKASKIA RIVER

- Drury Dam - west of South Haven (Sumner Co.)

COTTONWOOD RIVER

- Emporia low water dam (Lyon Co.)
- Cottonwood Falls (Chase Co.)
- GMA above Marion Reservoir (Marion Co.)

DELAWARE RIVER

- GMA above Perry Reservoir (Jefferson Co.)

ELK RIVER

- GMA above Elk City Reservoir (Montgomery Co.)

FALL RIVER

- Fredonia (Wilson Co.)
- Eureka (Greenwood Co.)
- GMA above Fall River Reservoir (Greenwood Co.)

KANSAS RIVER

- Edwardsville (Johnson Co.)
- Eudora (Douglas Co.)
- Lawrence (Douglas Co.)
- Topeka (Shawnee Co.)
- Vermillion Creek mouth on US 24 (Pottawatomie Co.)
- Blue River mouth at Manhattan (Pottawatomie Co.)

MARAS DES CYGNES RIVER

- Maras des Cygnes Waterfowl Refuge (Linn Co.)
- Oswatimie (Miami Co.)
- Ottawa (Franklin Co.)
- GMA above Melvern Reservoir (Osage & Lyon Co.)

MILL CREEK

- Private land near Maple Hill (Wabaunsee Co.)

MISSOURI RIVER

- Atchison (Atchison Co.)
- Leavenworth (Leavenworth Co.)
- Most public areas (Doniphan Co., Atchison Co., Leavenworth Co. and Wyandotte Co.)

NEOSHO RIVER

- Chetopa (Labette Co.)
- Oswego (Labette Co.)
- Neosho Waterfowl Refuge (Neosho Co.)
- Chanute (Neosho Co.)
- Iola (Allen Co.)
- Neosho Falls (Woodson Co.)
- Burlington (Coffey Co.)
- GMA above John Redmond Reservoir (Lyon Co.)
- Neosho Rapids (Lyon Co.)
- Emporia low water dam (Lyon Co.)
- GMA above Council Grove Reservoir (Morris Co.)

NINNESCAH RIVER (North Fork)

- GMA above Cheney Reservoir (Reno Co.)

NINNESCAH RIVER (South Fork)

- Kingman GMA (Kingman Co.)
- Pratt Fish & Game Headquarters - 2 miles east and 1 mile south of Pratt (Pratt Co.)

110 MILE CREEK

- GMA above Pomona Reservoir (Osage Co.)

PRAIRIE DOG CREEK

- GMA above Keith Sebelius (Norton) Reservoir (Norton Co.)

ROCK CREEK

- GMA above Clinton Reservoir (Douglas Co.)

SALINE RIVER

- Lincoln low water dam (Lincoln Co.)

SHOAL CREEK

- Galena (Cherokee Co.)

SMOKY HILL RIVER

- Salina (Saline Co.)
- GMA above Kanopolis Reservoir (Ellsworth Co.)
- GMA above Cedar Bluff Reservoir (Trego Co.)

SOLOMON RIVER

- Beloit (Mitchell Co.)
- GMA above Glen Elder Reservoir on the South Fork (Osborne Co.)
- GMA above Glen Elder Reservoir on the North Fork (Osborne Co.)

SPRING RIVER

- Below Empire Lake southeast of Riverton (Cherokee Co.)
- K-96 near the Kansas/Missouri state line (Cherokee Co.)

VERDIGRIS RIVER

- Coffeyville (Montgomery Co.)
- Independence (Montgomery Co.)
- Neodesha (Wilson Co.)
- GMA above Toronto Reservoir (Greenwood Co.)

WAKARUSA RIVER

- Eudora (Douglas Co.)
- GMA above Clinton Reservoir (Douglas Co.)

WALNUT RIVER

- Arkansas City (Cowley Co.)
- Winfield (Cowley Co.)